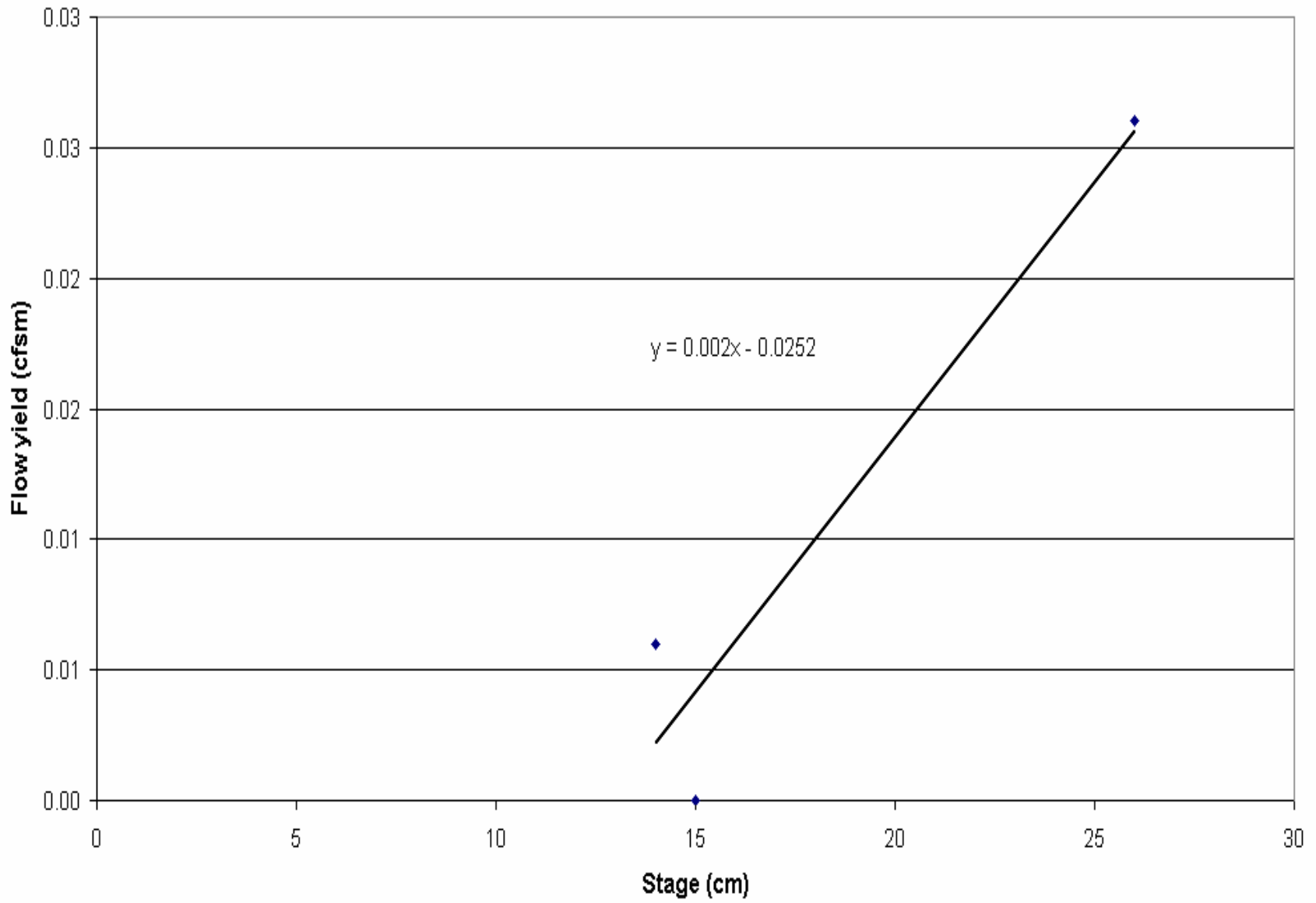
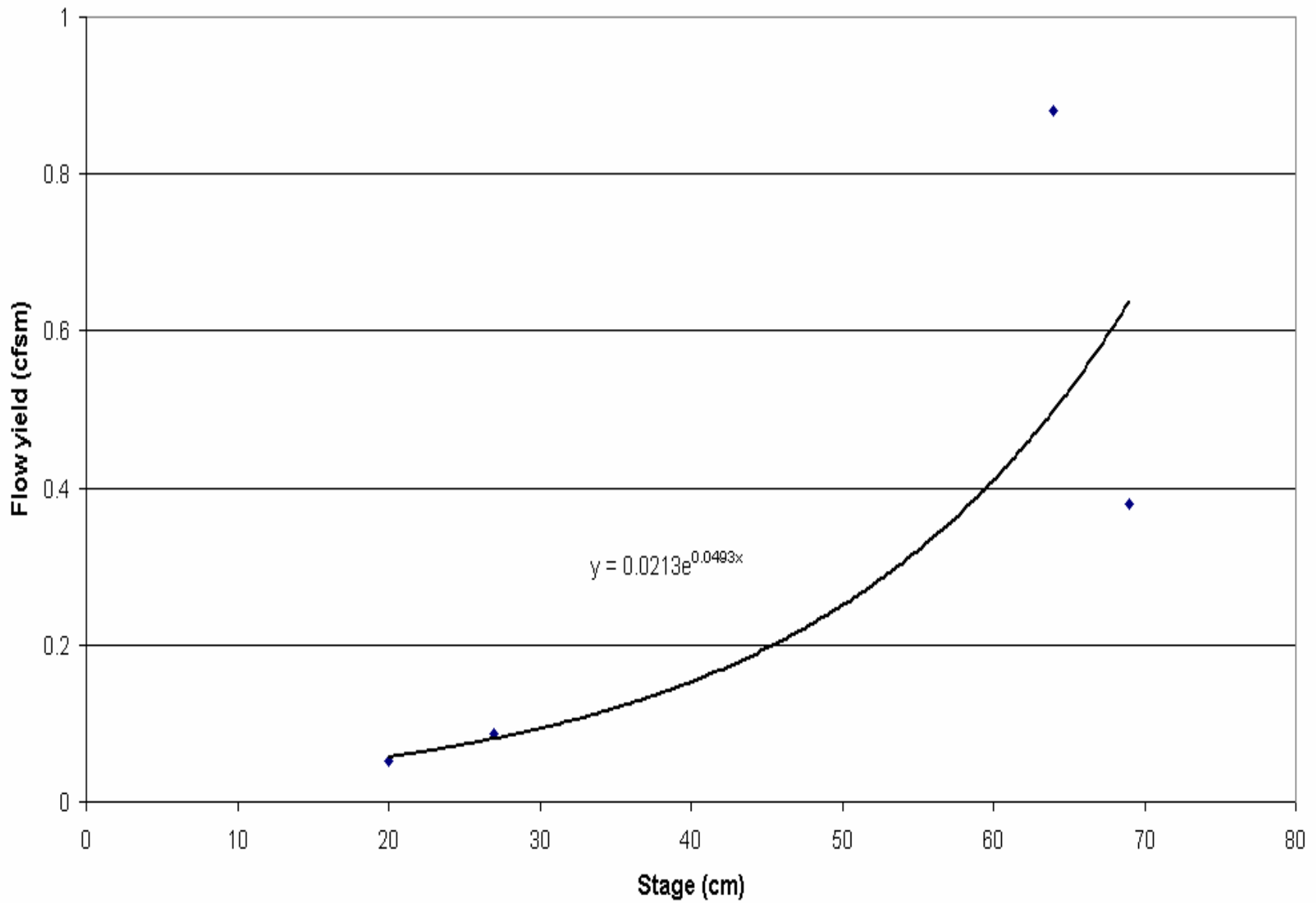


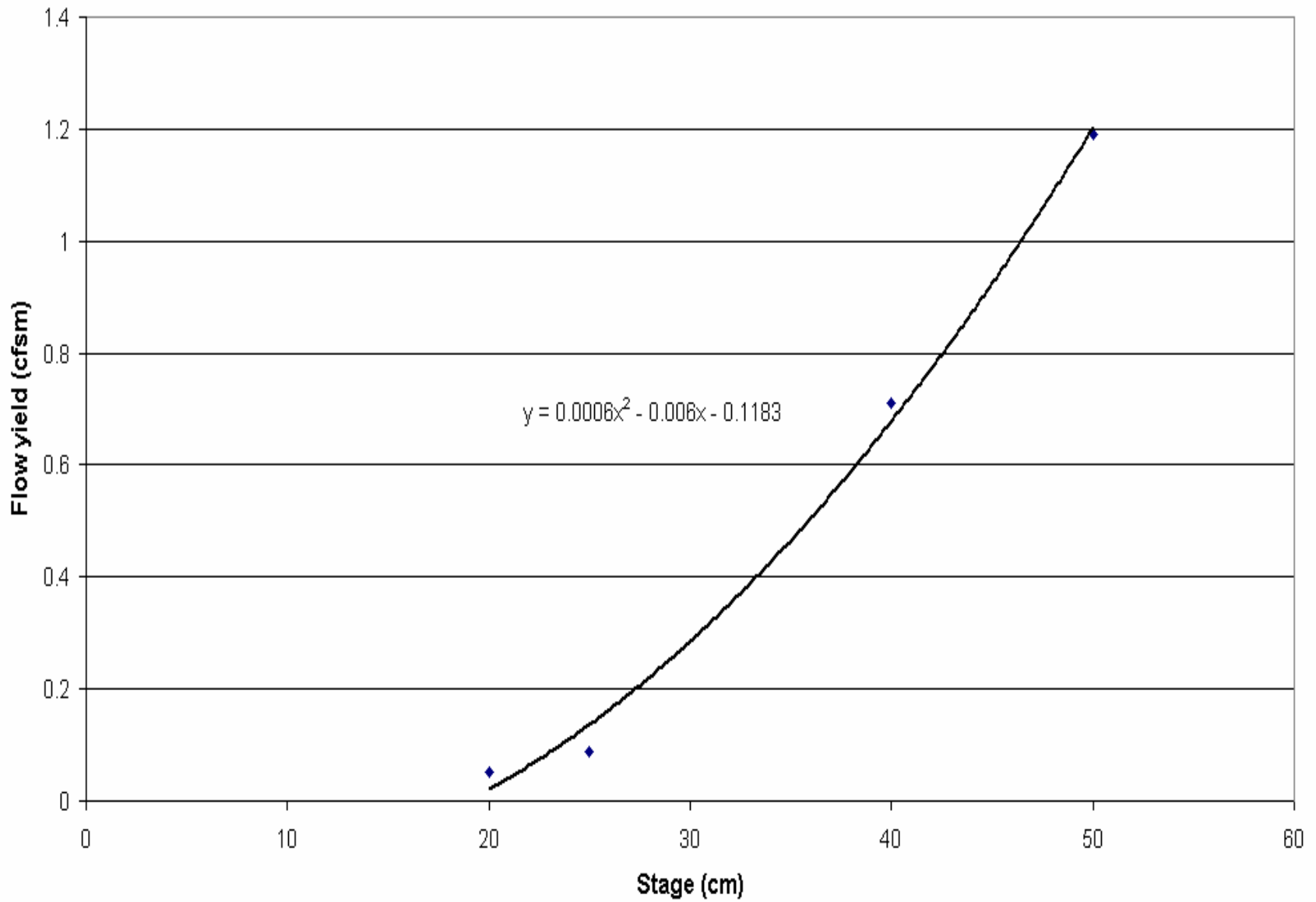
A1:1 Stage versus flow yield for Christian Lane



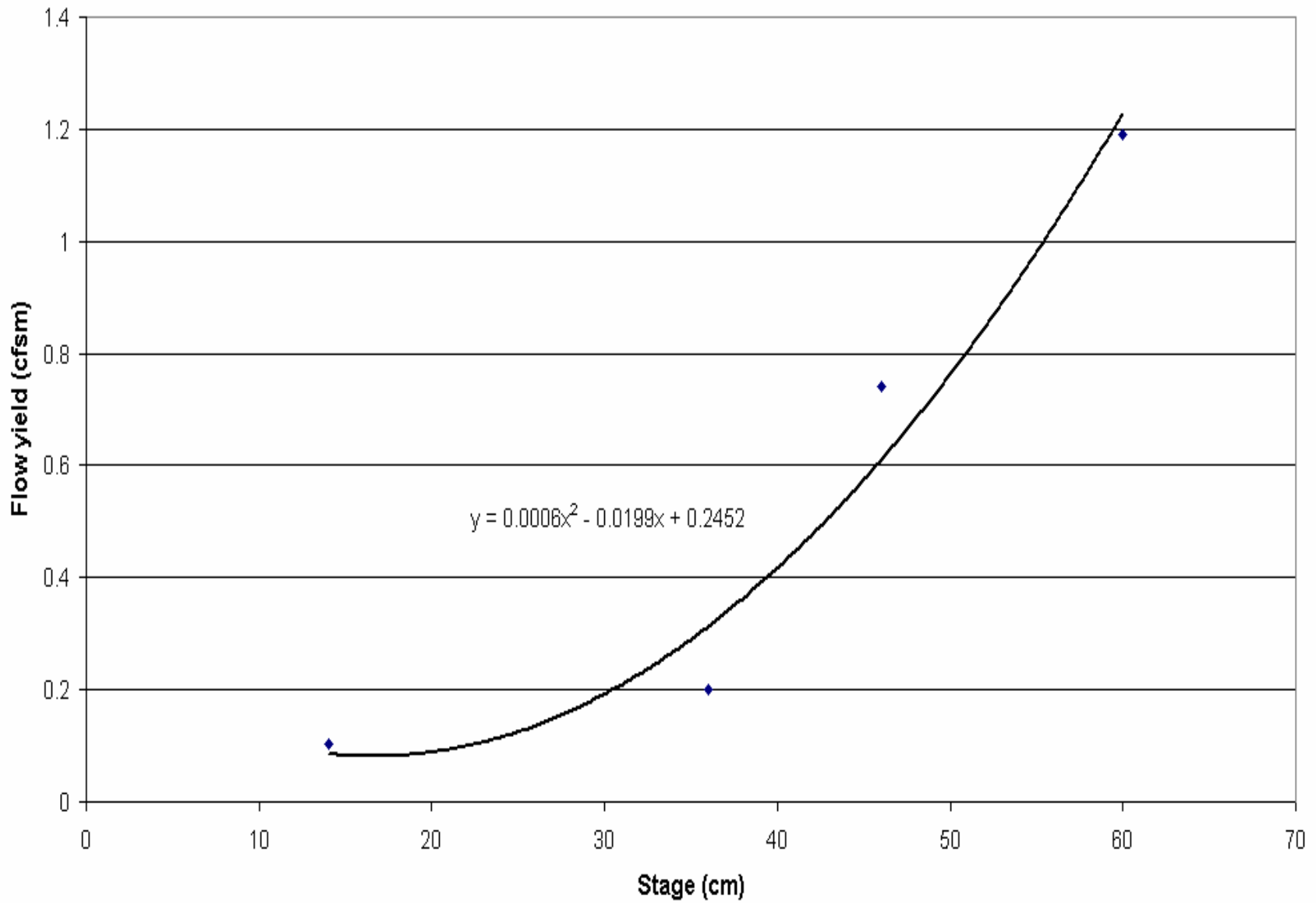
A1:2 Stage versus flow yield for Great Swamp Brook



A1:3 Stage versus flow yield for above West Brook



A1:4 Stage versus flow yield for below West Brook



A1:5 Stage versus flow yield for below the Hatfield Dam